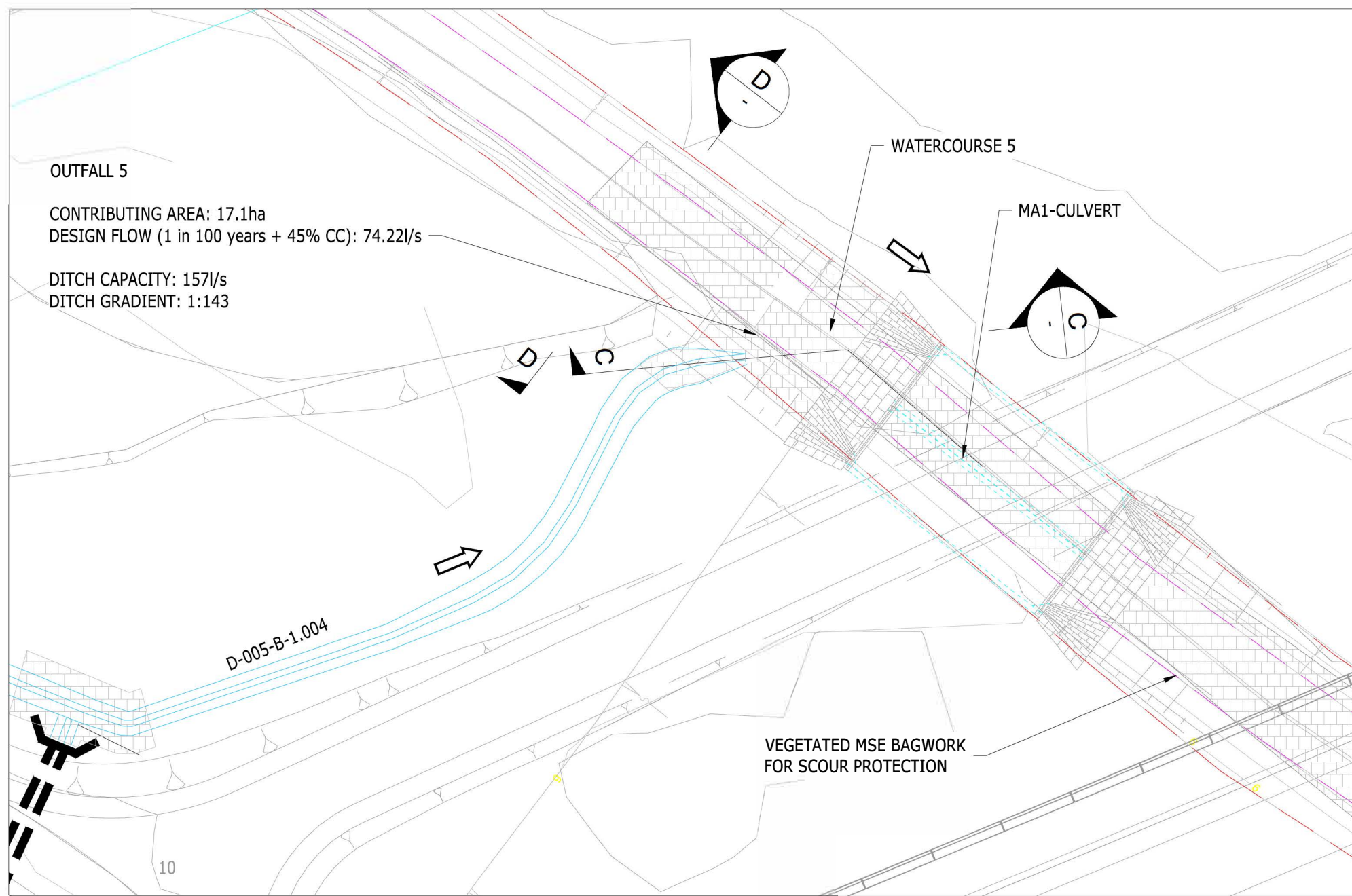
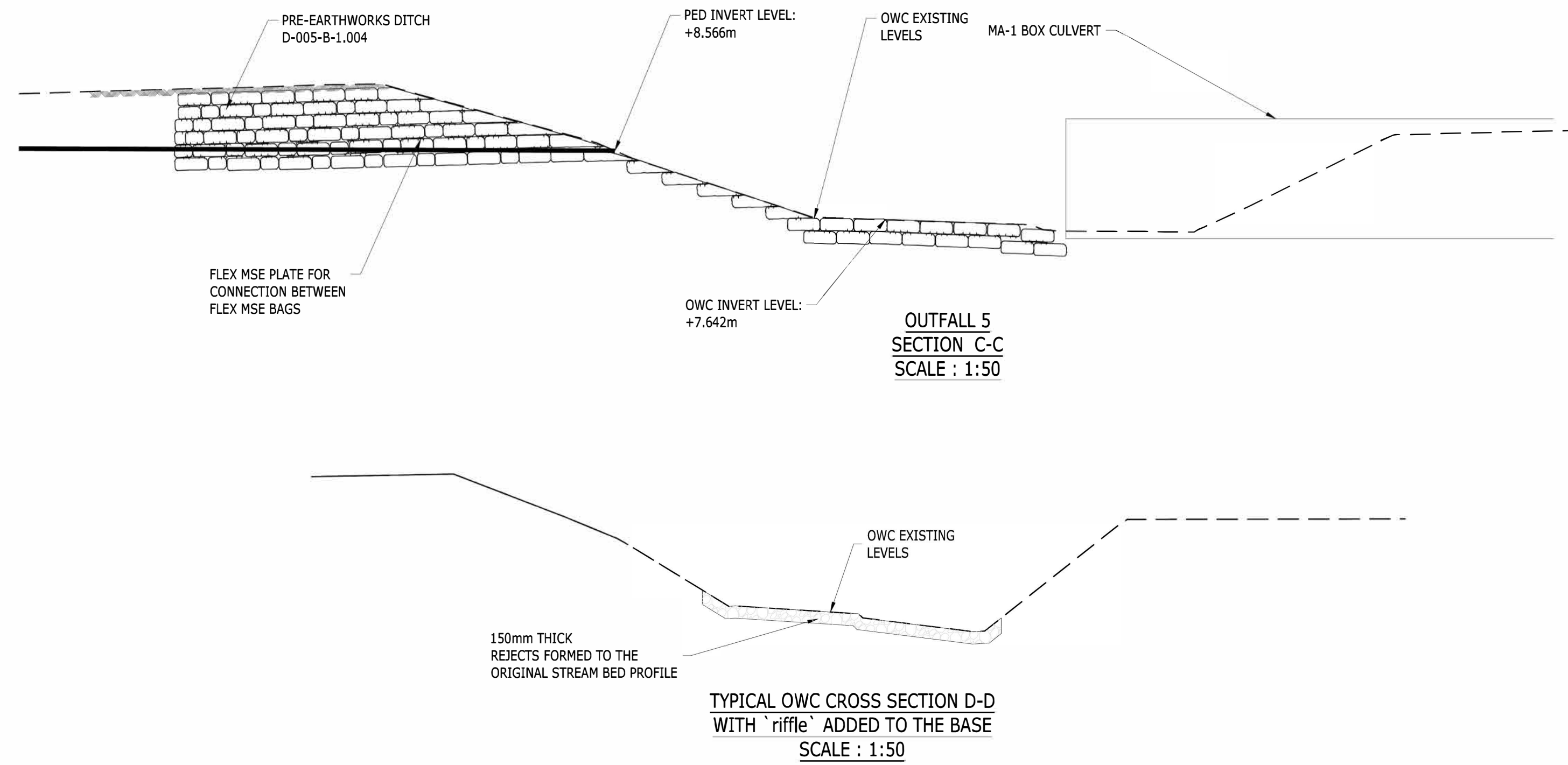
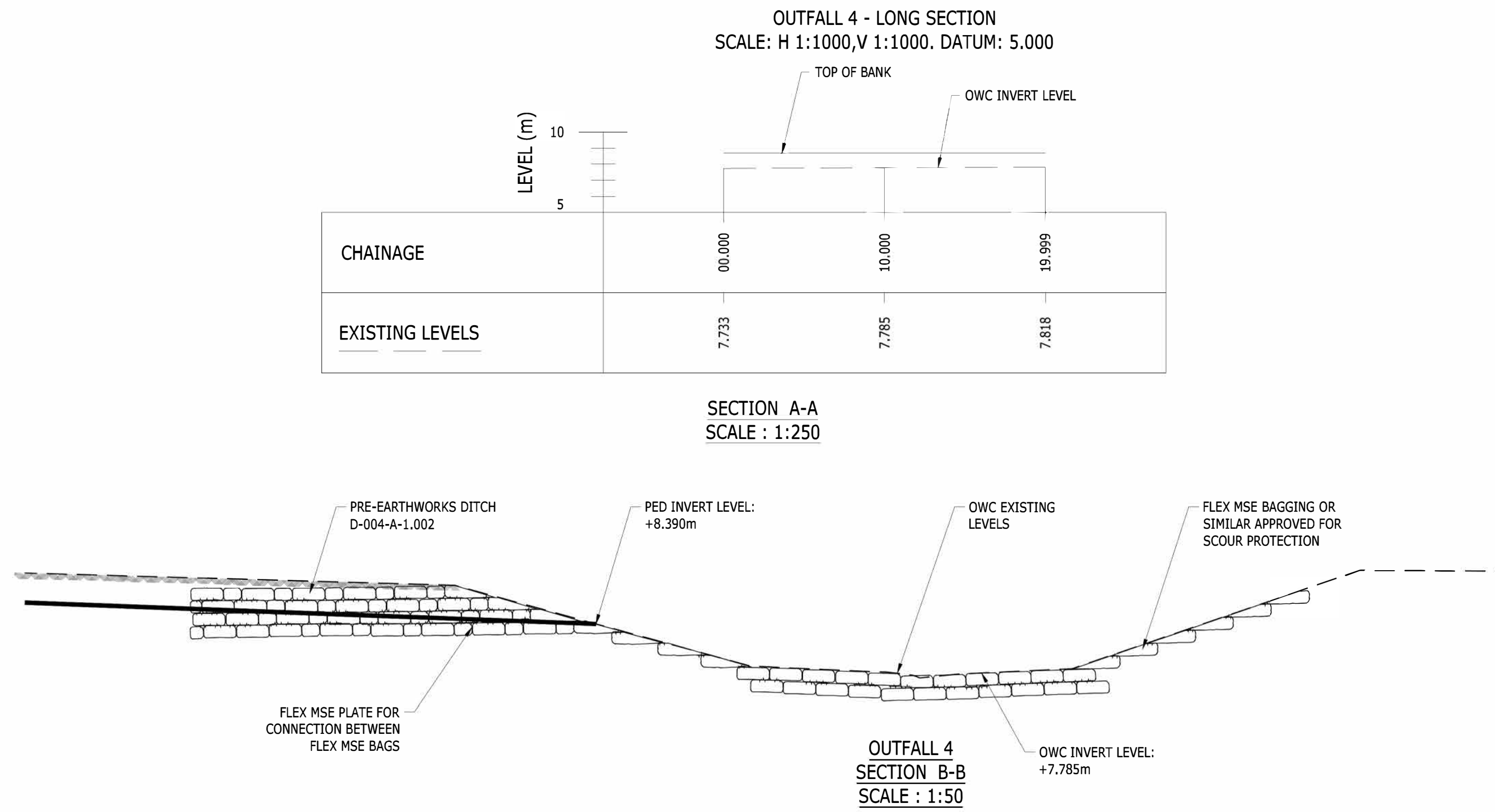


OUTFALL 4
 SCALE : 1:250



OUTFALL 5
 SCALE : 1:250



Notes:
 1. All dimensions are in millimetres unless otherwise stated.
 2. Please refer to 3.03.00 Environmental Statement Chapter 3: Description of Scheme for the Rochdale Envelope flexibility included within the design for the purposes of Environmental Impact Assessment.
 3. This drawing is for planning application purposes only, it is not a construction issue drawing

- Key:
- Proposed Pre Earthworks Ditch
 - Proposed Highway Ditch
 - Lined Ditch for Erosion Control
 - Bank Top
 - Bank Bottom
 - Vegetated MSE Bagwork, Rip Rap

Mapping reproduced by permission of Ordnance Survey on behalf of HMSO.
 © Crown copyright and database rights 2024 Ordnance Survey 100019340.

A1 - Authorised for Planning

C01	AJ	KJ	SS	08/02/24
REVISION	DRAWN	CHECKED	APPROVED	DATE

CLIENT

Norfolk County Council
 Grahame Bygrave
 Interim Executive Director of
 Community and Environmental Services
 Norfolk County Council
 County Hall, Martineau Lane
 Norwich NR1 2SG

PROJECT

DRAWING TITLE
 NORWICH WESTERN LINK
 DRAINAGE OUTFALL DETAILS
 TO ORDINARY WATER COURSE
 SHEET 2 OF 3

DRAWING STATUS
 A1 - AUTHORISED FOR PLANNING

DRAWN	CHECKED	APPROVED	AUTHORISED
AJ	KJ	SS	FQC

SCALE @ A1 SIZE	DATE	REVISION
AS SHOWN	08/02/24	C01

DRAWING NUMBER
 PK1002-RAM-HDG-MLE-DE-DZ-0552